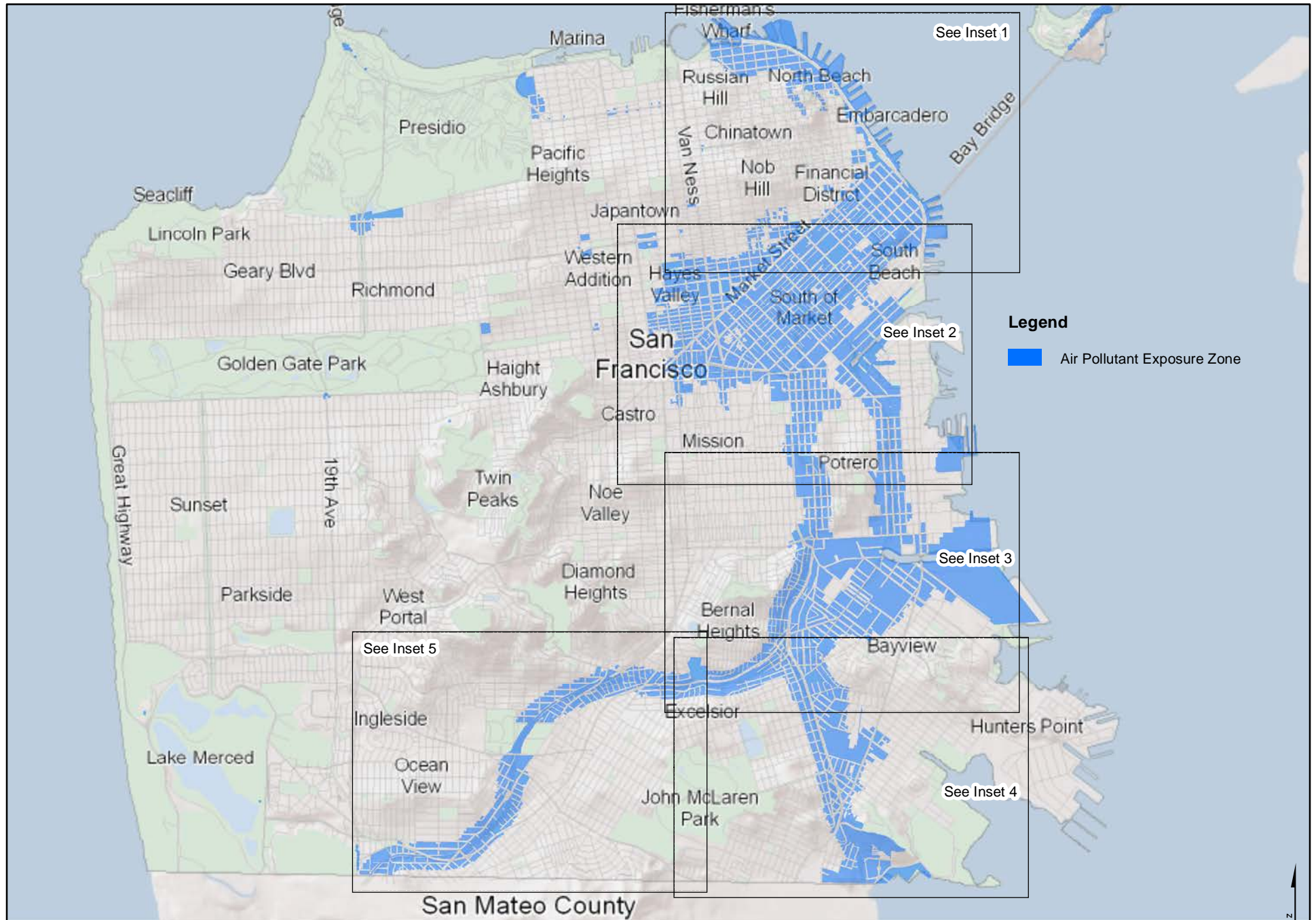


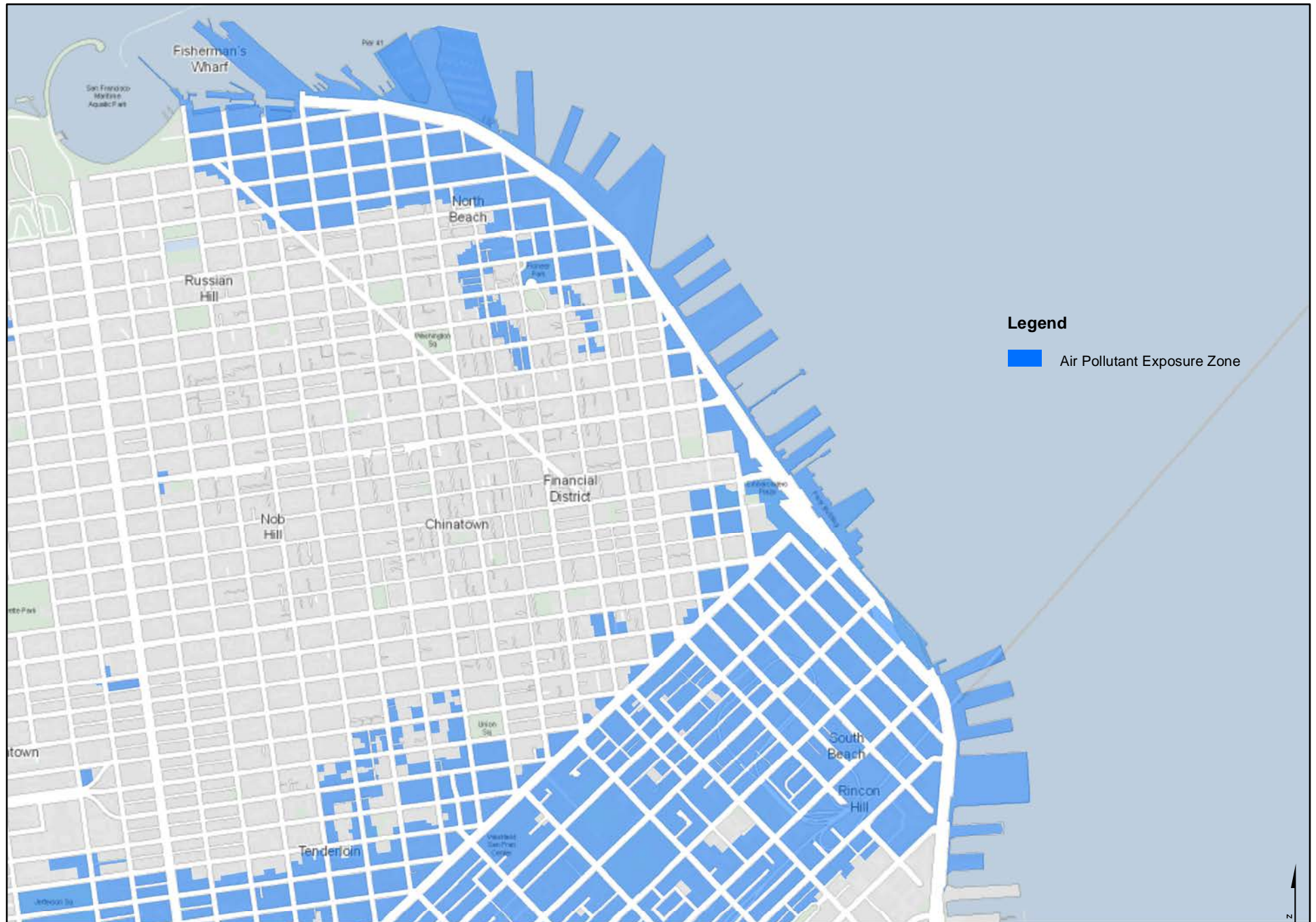
# Air Pollutant Exposure Zone Map - Citywide



Note: This map does not identify all city lots that overlap with the criteria identified in Article 38 of the Health Code because certain lots are substantially large (e.g., Golden Gate Park, Lake Merced, Presidio, Balboa Park, City College of San Francisco, Yerba Buena Island) and identifying the entire lot, although only one or a few receptor points within the large parcel exceed the criteria, could be misleading. In these instances, only the receptor point(s) is shown.

Printed: 10, April 2014

# Air Pollutant Exposure Zone Map - Inset 1



0 0.125 0.25 0.5 Miles

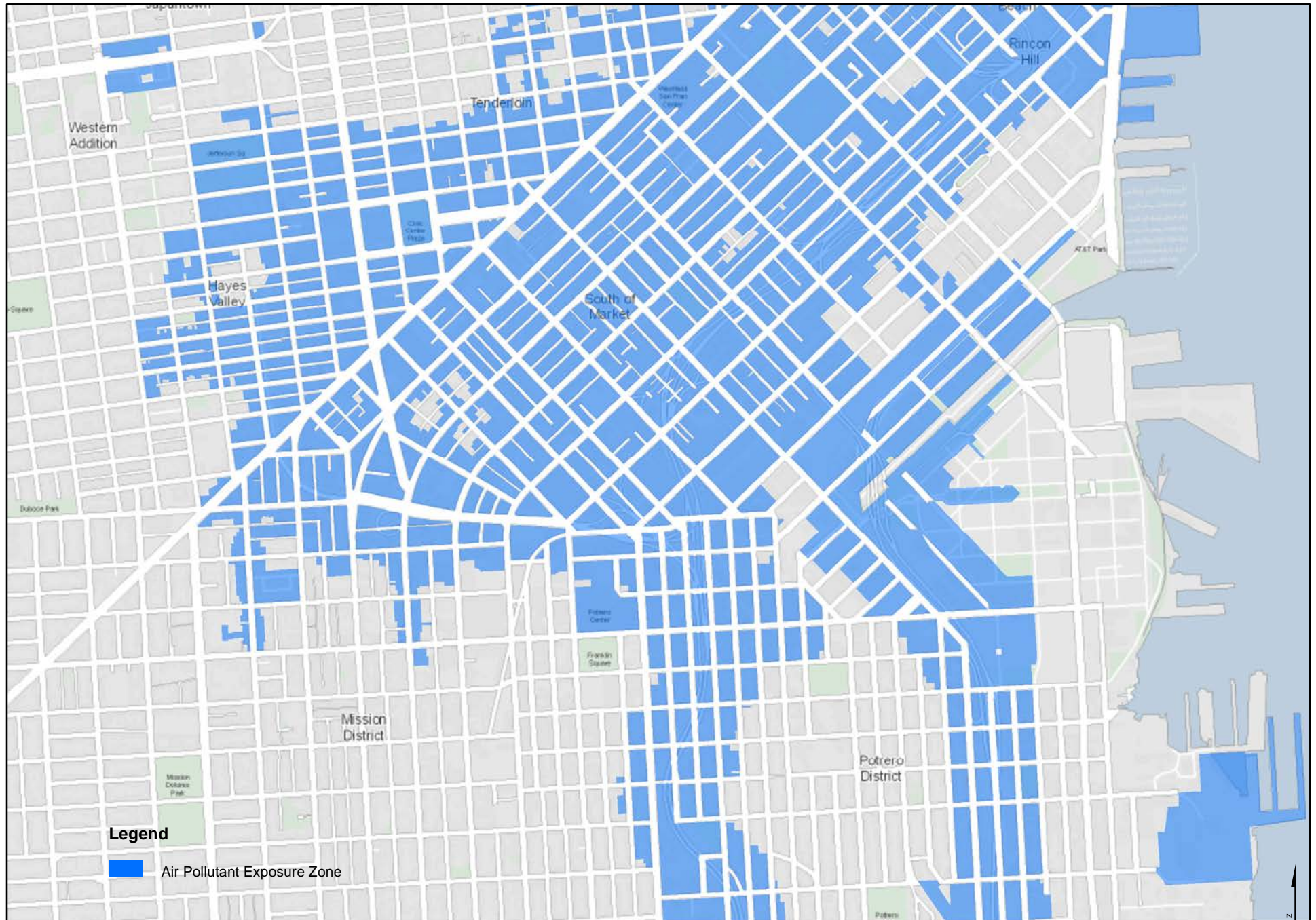
Note: This map does not identify all city lots that overlap with the criteria identified in Article 38 of the Health Code because certain lots are substantially large (e.g., Golden Gate Park, Lake Merced, Presidio, Balboa Park, City College of San Francisco, Yerba Buena Island) and identifying the entire lot, although only one or a few receptor points within the large parcel exceed the criteria, could be misleading. In these instances, only the receptor point(s) is shown.

Printed: 10, April 2014

Path: I:\MEA\Air Quality\CRRP\Maps\Air Pollutant Exposure Zone Map - citywide - inset 1.mxd



## Air Pollutant Exposure Zone Map - Inset 2



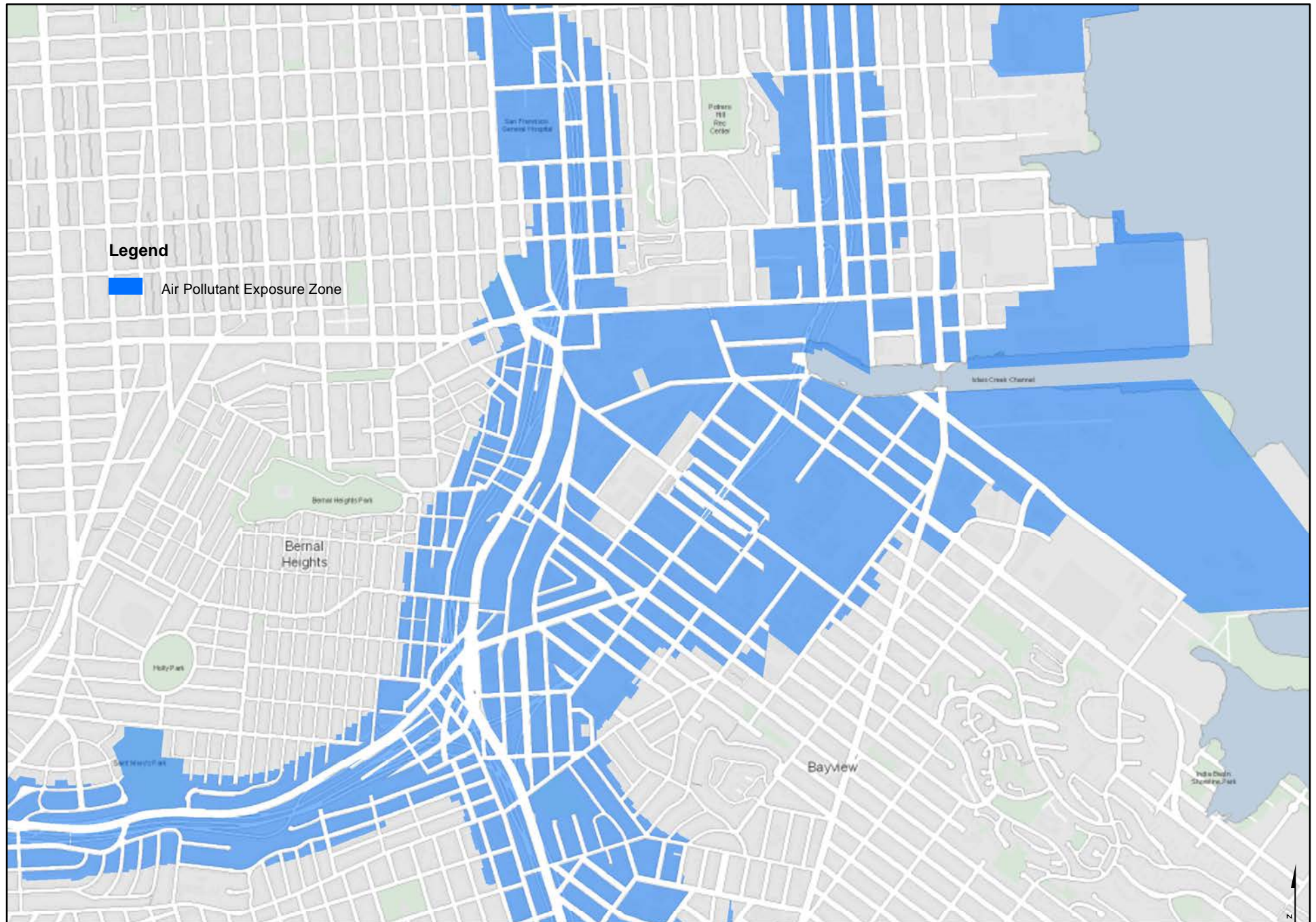
0 0.125 0.25 0.5 Miles

Note: This map does not identify all city lots that overlap with the criteria identified in Article 38 of the Health Code because certain lots are substantially large (e.g., Golden Gate Park, Lake Merced, Presidio, Balboa Park, City College of San Francisco, Yerba Buena Island) and identifying the entire lot, although only one or a few receptor points within the large parcel exceed the criteria, could be misleading. In these instances, only the receptor point(s) is shown.

Printed: 10, April 2014



# Air Pollutant Exposure Zone Map - Inset 3



0 0.125 0.25 0.5 Miles

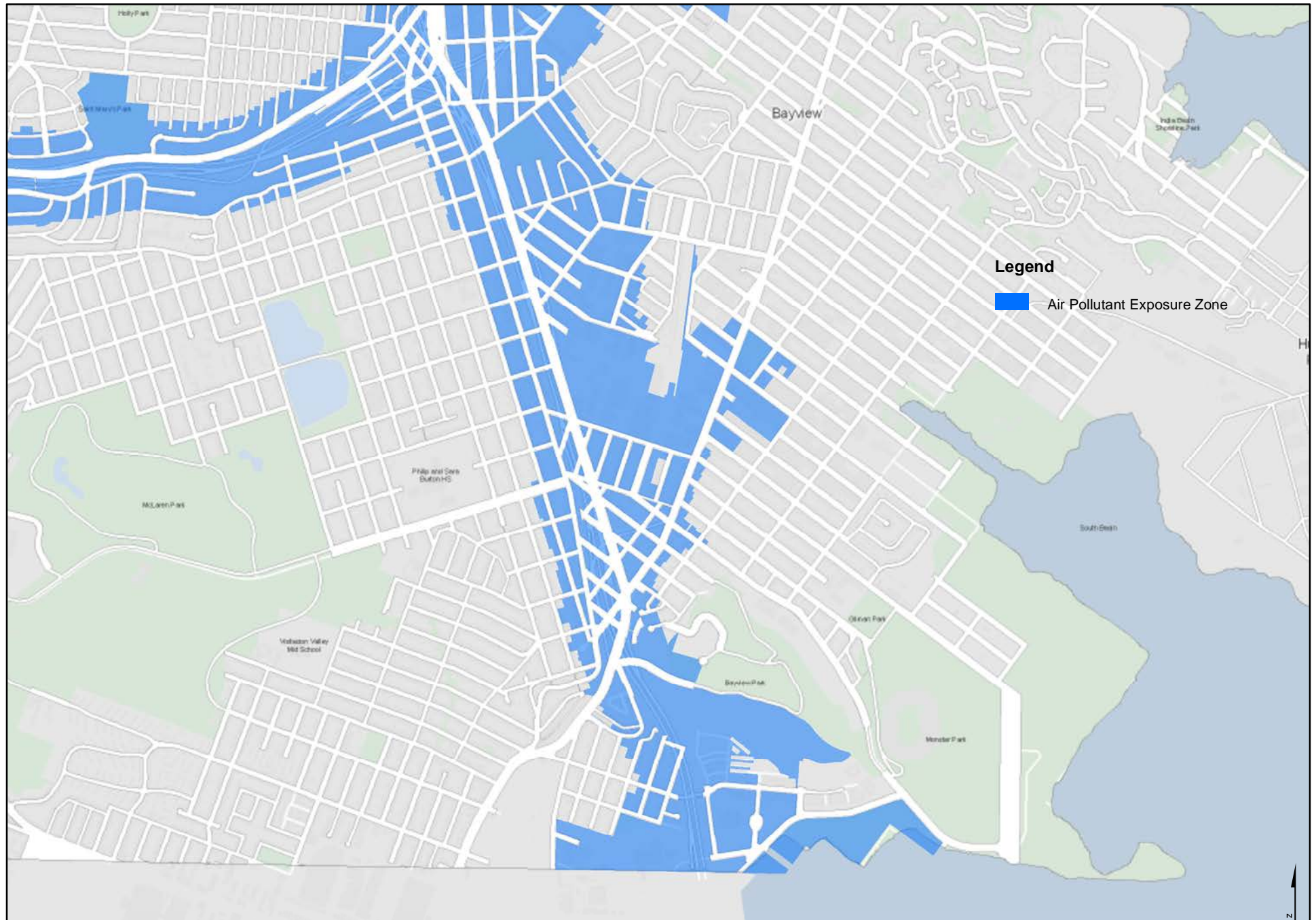
Note: This map does not identify all city lots that overlap with the criteria identified in Article 38 of the Health Code because certain lots are substantially large (e.g., Golden Gate Park, Lake Merced, Presidio, Balboa Park, City College of San Francisco, Yerba Buena Island) and identifying the entire lot, although only one or a few receptor points within the large parcel exceed the criteria, could be misleading. In these instances, only the receptor point(s) is shown.

Printed: 10, April 2014

Path: I:\MEA\Air Quality\CRRP\Maps\Air Pollutant Exposure Zone Map - citywide - inset 3.mxd



## Air Pollutant Exposure Zone Map - Inset 4



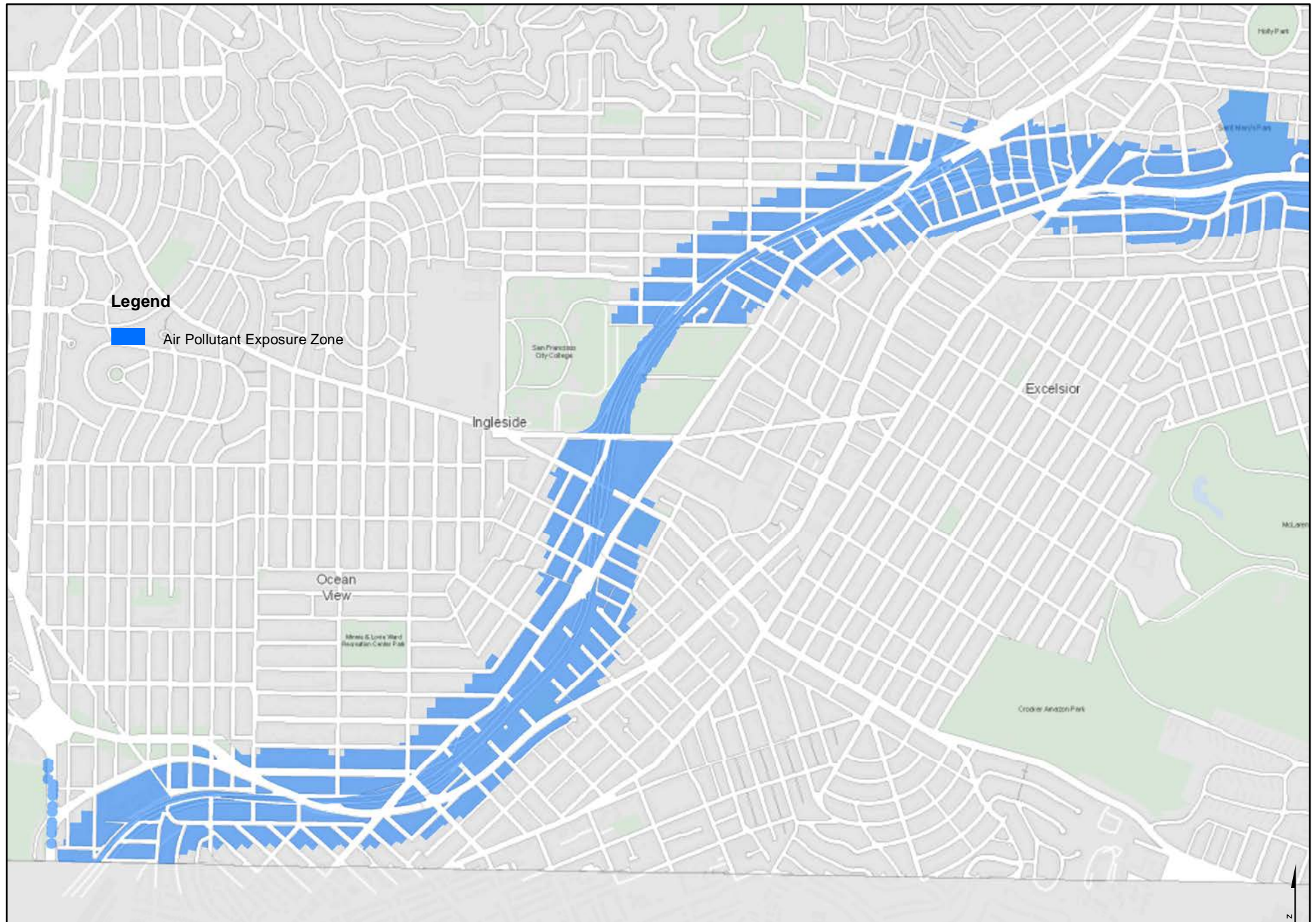
0 0.125 0.25 0.5 Miles

Note: This map does not identify all city lots that overlap with the criteria identified in Article 38 of the Health Code because certain lots are substantially large (e.g., Golden Gate Park, Lake Merced, Presidio, Balboa Park, City College of San Francisco, Yerba Buena Island) and identifying the entire lot, although only one or a few receptor points within the large parcel exceed the criteria, could be misleading. In these instances, only the receptor point(s) is shown.

Printed: 10, April 2014



## Air Pollutant Exposure Zone Map - Inset 5



0 0.125 0.25 0.5 Miles

Note: This map does not identify all city lots that overlap with the criteria identified in Article 38 of the Health Code because certain lots are substantially large (e.g., Golden Gate Park, Lake Merced, Presidio, Balboa Park, City College of San Francisco, Yerba Buena Island) and identifying the entire lot, although only one or a few receptor points within the large parcel exceed the criteria, could be misleading. In these instances, only the receptor point(s) is shown.

Printed: 10, April 2014

Path: I:\MEA\Air Quality\CRRP\Maps\Air Pollutant Exposure Zone Map - citywide - inset 5.mxd